

AT A MEETING OF THE BOARD OF ADA COUNTY COMMISSIONERS, STATE OF IDAHO, ON THE 23rd DAY OF JUNE, 2020, THE FOLLOWING RESOLUTION WAS ADOPTED, TO WIT:

WHEREAS, Idaho Code § 39-2609(4) makes it unlawful for any person to use fireworks in an area that constitutes a severe fire threat based on the vegetative conditions during the current fire season as determined by the county commission; and

WHEREAS, the Board of Ada County Commissioners passed Ordinance No. 760, which became effective August 28, 2010, to provide for a ban on the use of fireworks in areas which constitute a severe fire threat; and


WHEREAS, Ordinance No. 760 authorizes a determination by the Board of Ada County Commissioners, before or during the fire season, that a severe fire threat exists; and

WHEREAS, Ordinance No. 760 further provides that the area that will be subject to county enforcement of the fireworks ban pursuant to Idaho Code § 39-2612 will be depicted on a map to be attached to the yearly resolution, if any.

BE IT THEREFORE RESOLVED, the Board of Ada County Commissioners deems it appropriate under the current conditions to declare a severe fire threat sufficient to institute a fireworks ban during the current fire season in the areas shown on the attached map that is made a part hereof.

APPROVED AND ADOPTED this 23rd day of June, 2020.


Board of Ada County Commissioners

By: 
Kendra Kenyon, Commissioner

By: 
Dima Lachiondo, Commissioner

By: 
Patrick Malloy, Commissioner

ATTEST:


Phil McGrane, Ada County Clerk *FOR*

Published: 6/30/20

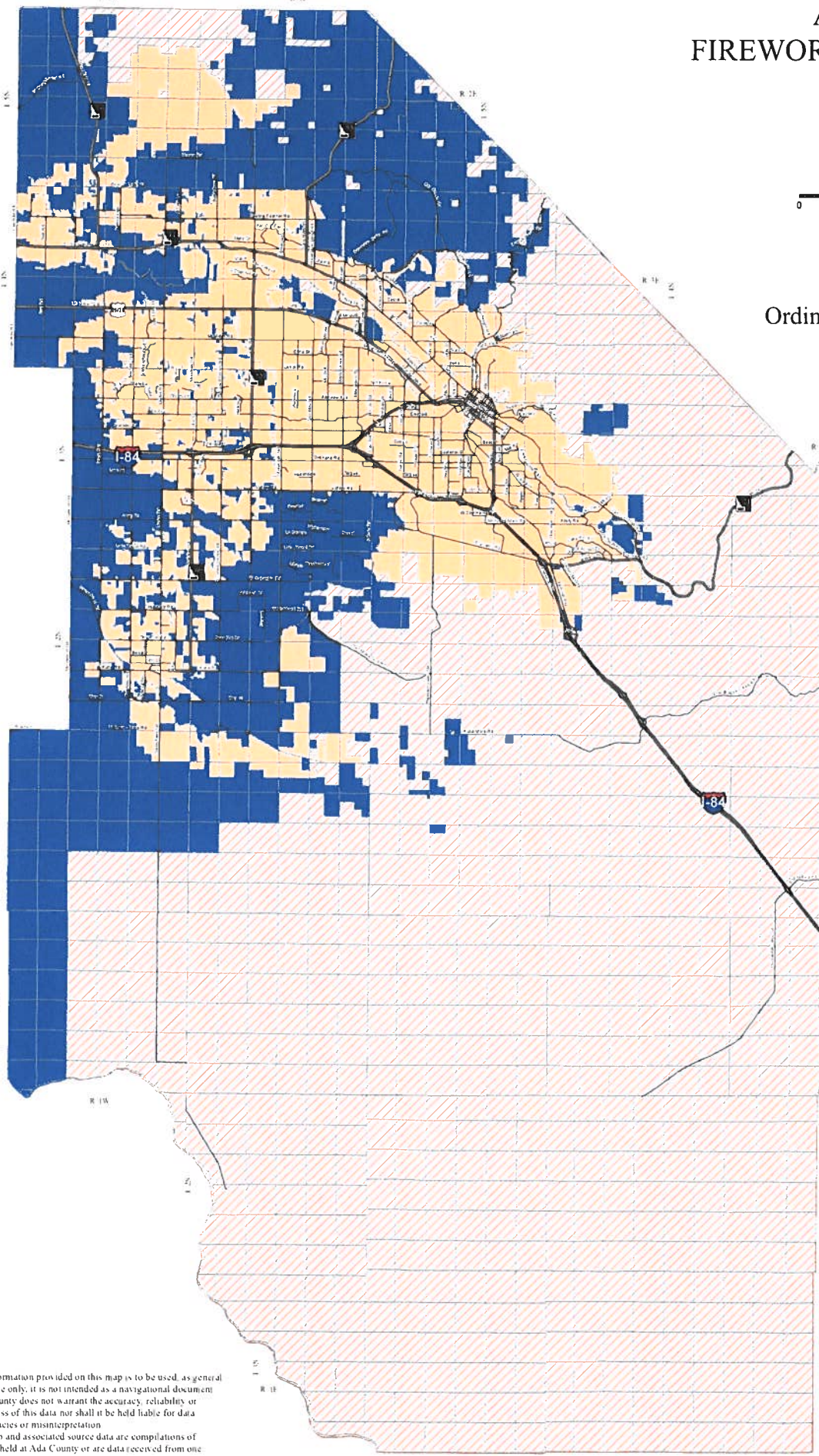
AREA OF FIREWORKS PROHIBITION



1 inch = 5 miles
0 1 2 4 Miles

June 2020

Ordinance Number 2524



- Incorporated Areas
- Fire Protection Areas
- Prohibited Firework Areas

The information provided on this map is to be used, as general reference only; it is not intended as a navigational document. Ada County does not warrant the accuracy, reliability, or timeliness of this data nor shall it be held liable for data inaccuracies or misinterpretation. The map and associated source data are compilations of records held at Ada County or are data received from one of our many partners.

Map Date 6/23/2020

Ada County Information Technology
200 W. Front Street
Boise, Idaho 83702



<https://adacounty.id.gov>