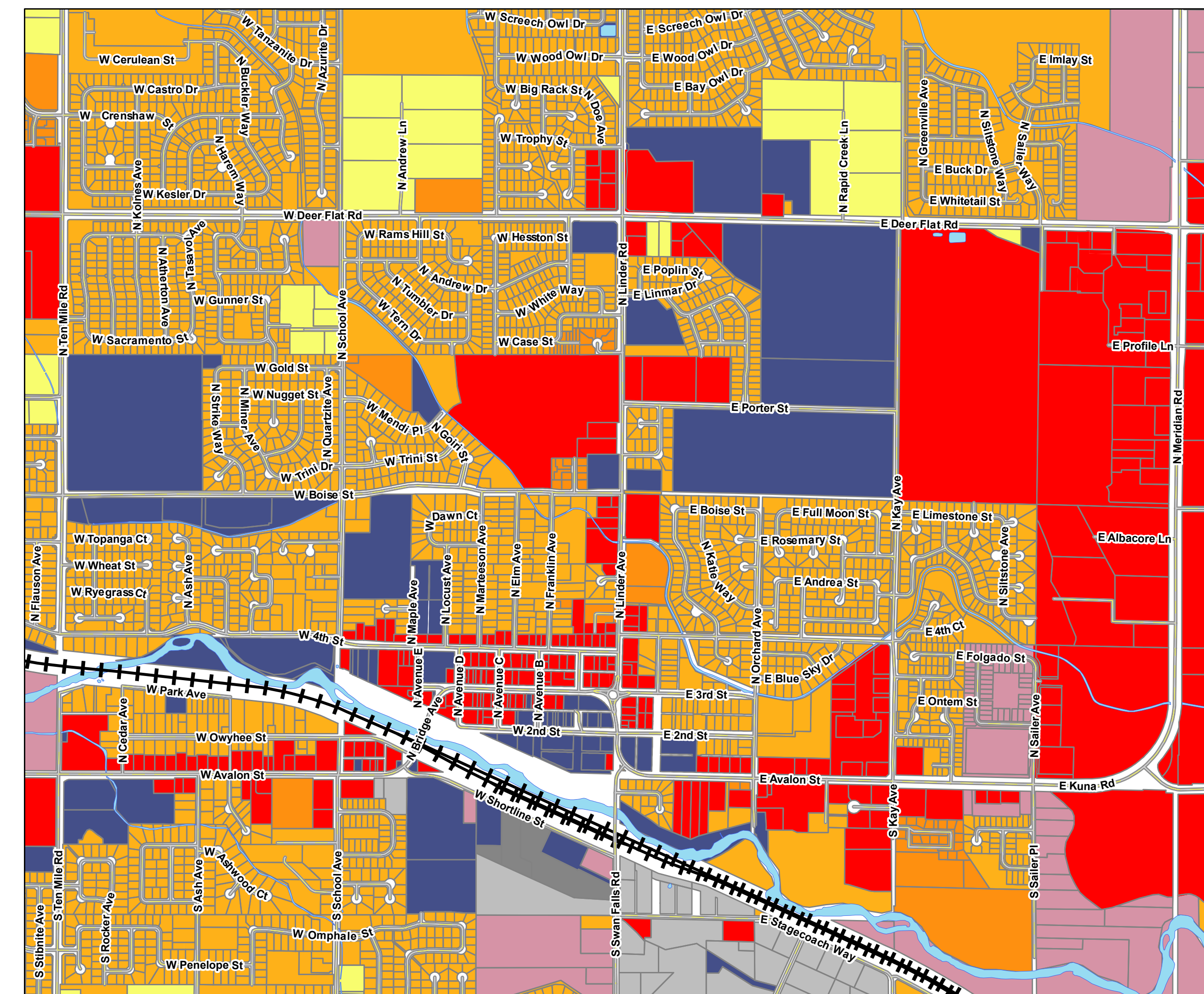
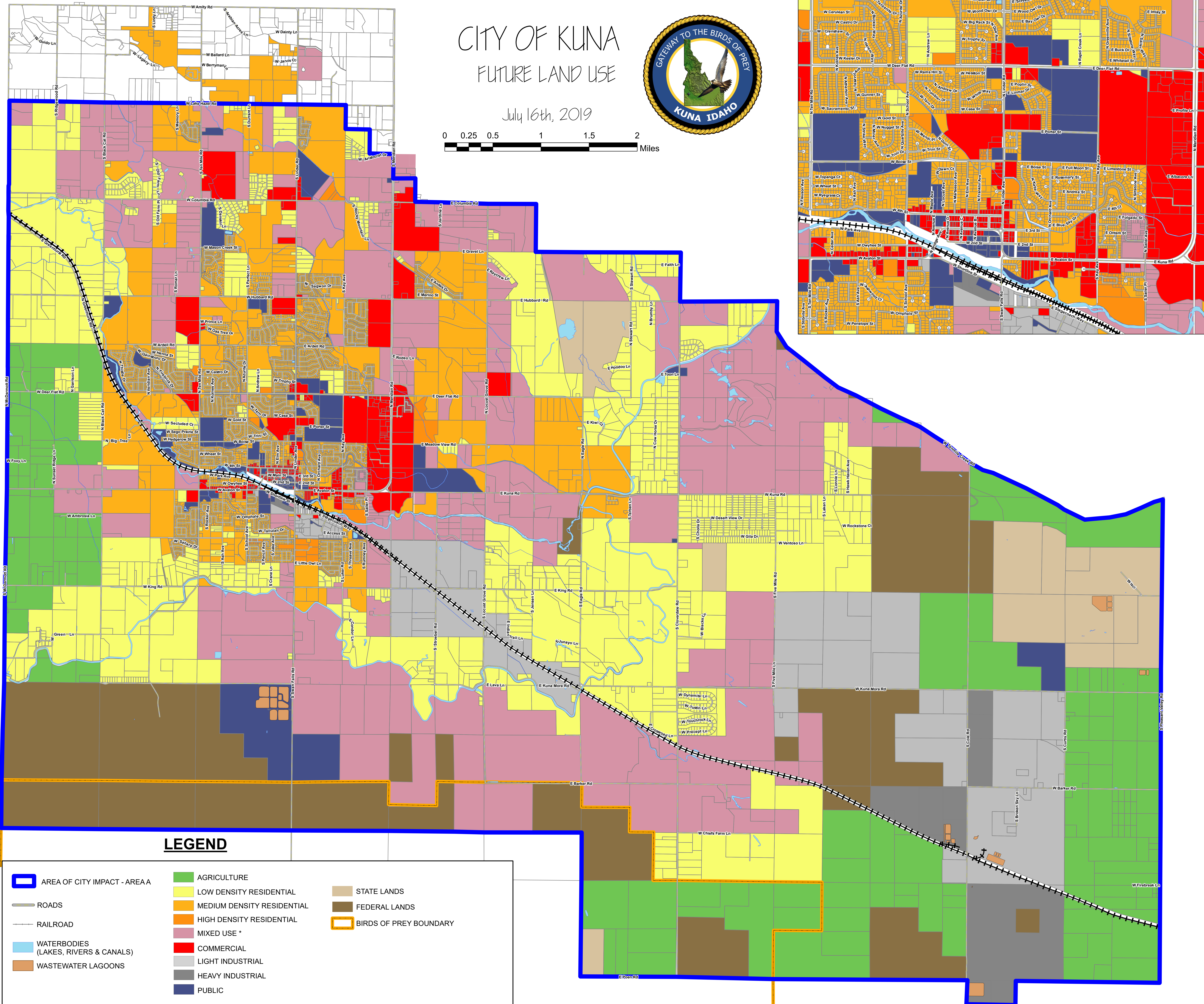
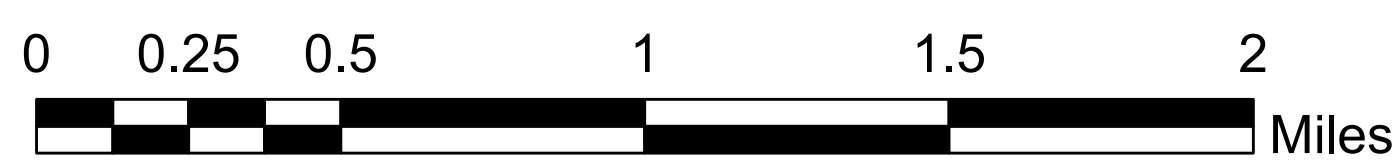


CITY OF KUNA FUTURE LAND USE

July 16th, 2019



LEGEND

- | | | |
|--------------------------------------|----------------------------|------------------------|
| AREA OF CITY IMPACT - AREA A | AGRICULTURE | STATE LANDS |
| ROADS | LOW DENSITY RESIDENTIAL | FEDERAL LANDS |
| RAILROAD | MEDIUM DENSITY RESIDENTIAL | BIRDS OF PREY BOUNDARY |
| WATERBODIES (LAKES, RIVERS & CANALS) | HIGH DENSITY RESIDENTIAL | |
| WASTEWATER LAGOONS | MIXED USE * | |
| | COMMERCIAL | |
| | LIGHT INDUSTRIAL | |
| | HEAVY INDUSTRIAL | |
| | PUBLIC | |

* SEE COMPREHENSIVE PLAN TEXT FOR MORE DETAIL.